

LOCATION	RL OF NATURAL GROUND	RL OF TOP OF POLE	POLE HEIGHT
A	34.38	42.88	8.5
B	34.835	42.88	8.045

# SCHEDULE OF POLE HEIGHTS

SP 84856

SEC 3  
DP 22922

27  
DP 528412

10  
SEC 3  
DP 22922

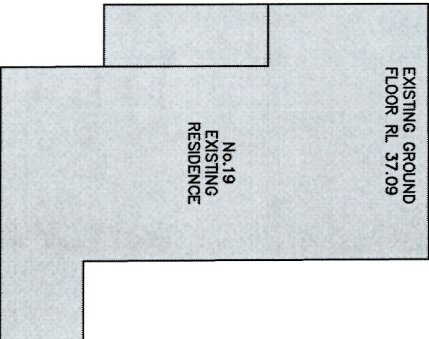

STEPHEN STREET

26  
DP 528412

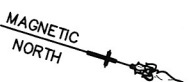
36.575

4.39

TM  
TEXTA MARK  
ON CONC. FOOTING  
RL 34.83



16.07



## NOTES:

1. MARKS A ⊖ B ⊕ DEFINE THE LOCATION OF THE PROPOSED HEIGHT POLES.
2. ORIGIN OF LEVEL IS SSM 63743 (RL 32.896 AHD)



SUPERVISOR & SUBCONTRACTORS TO CHECK ALL SET OUT DIMENSIONS AGAINST FINAL APPROVED PLANS PRIOR TO COMMENCEMENT OF CONSTRUCTION, ANY DISCREPANCIES REVEALED IN SET OUT DIMENSIONS TO BE REPORTED IMMEDIATELY TO SURVEYORS PRIOR TO WORK PROCEEDING.

SKETCH SHOWING LOCATION & HEIGHT POLES FOR PROPOSED FLOOR ADDITION

No.19 STEPHEN STREET, FORSTER

BEING LOT 26 IN DP 528412

CLIENT: BRIAN BAKER

LEVELS SHOWN ARE TO ..... AHD ..... DATUM.

LGA ..... MID-COAST COUNCIL

DATE: 15.01.25

REF: 3354-25



LAND SURVEYORS

ABN: 97 085 028 379

45 Tuncurry Lane  
Tuncurry NSW 2428

Ph: (02)555 7024 Mob: 0410 596 896

REGISTERED SURVEYOR

*Spec. J. J. J.*